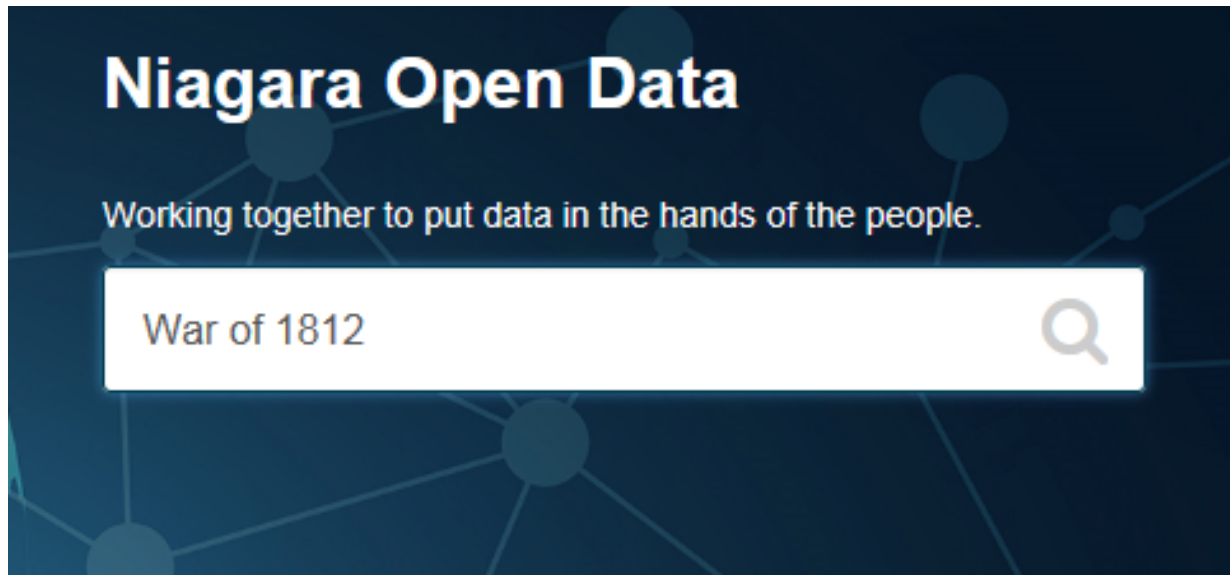


Appendix A:
War of 1812
Activity
Guide



Search on “War of 1812”



The search should return the following data sets:

- Organizations**
 - Niagara Region (2)
- Groups**
 - Arts & Culture (2)
 - Tourism (1)
- Tags**
 - Historic (1)
 - 1812 (1)
 - war (1)
 - historical (1)
 - battle-field (1)
 - Plaques (1)
 - Monuments (1)
 - Memorials (1)

2 datasets found for "War of 1812"

Order by:

War of 1812 Points of Interest

This feature class contains points of interest about the War of 1812. The information was researched and collected by local historian, Bill Stevens. Short and long...

- CSV
- GeoJSON
- KML
- SHP

Historic Sites

This dataset depicts sites or plaques commemorating significant figures, events, locations, or milestones in Niagara's history. Information was gathered through various sources...

- CSV
- KML
- GeoJSON
- SHP

You can also access this registry using the [API](#) (see [API Docs](#)).

Select “Historic Sites” to see the available data and description

The screenshot shows the NiagaraOpenData website interface. At the top is a dark blue navigation bar with the logo and menu items: Datasets, Organizations, Groups, Request, and About. Below the navigation bar is a breadcrumb trail: Home / Organizations / Niagara Region / Historic Sites. The main content area is divided into two columns. The left column features a 'Historic Sites' header, a 'Followers' count of 0, and an 'Organization' section with the Niagara Region logo and a partial description. The right column displays the 'Historic Sites' dataset title, a description of the dataset, and a 'Data and Resources' section listing four data formats: CSV, KML, GeoJSON, and SHP. Each format has an 'Explore' button with a dropdown arrow.

NiagaraOpenData Datasets Organizations Groups Request About

Home / Organizations / Niagara Region / Historic Sites

Historic Sites

Dataset Groups Activity Stream Showcases

Followers
0

Organization


Niagara Region
The Niagara region is located

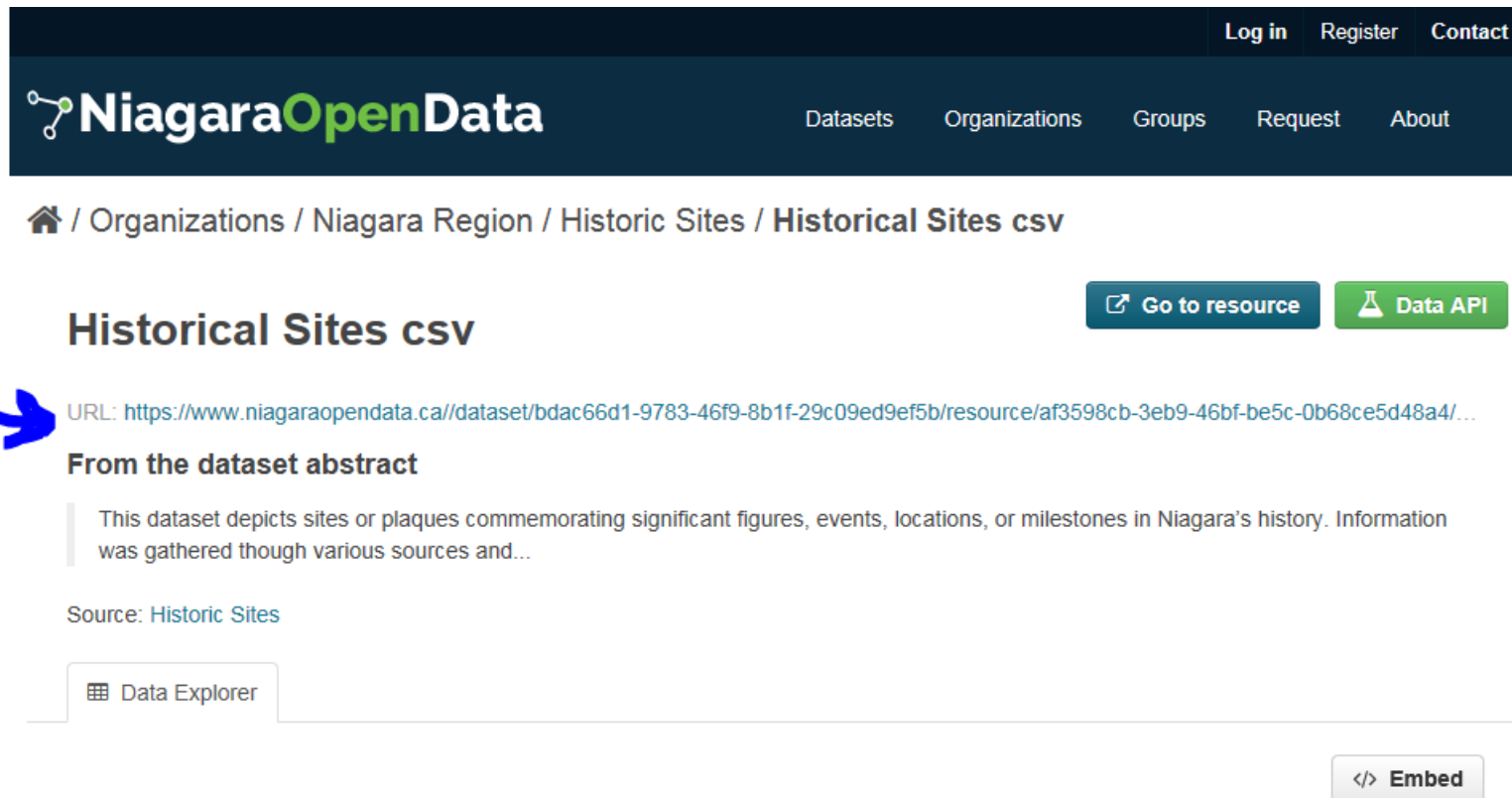
Historic Sites

This dataset depicts sites or plaques commemorating significant figures, events, locations, or milestones in Niagara's history. Information was gathered through various sources and inventories and is not considered to be a comprehensive inventory of Federal, Provincial or Local sites. The extent of the dataset corresponds to the Niagara Region.

Data and Resources

-  **Historical Sites csv** [Explore](#)
-  **Historical Sites kml** [Explore](#)
-  **Historical Sites geojson** [Explore](#)
-  **Historical Sites shp** [Explore](#)

Click on “Historical Sites csv” to go to the download page:



The screenshot shows the Niagara Open Data website interface. At the top right, there are links for 'Log in', 'Register', and 'Contact'. The main header features the 'NiagaraOpenData' logo and navigation links for 'Datasets', 'Organizations', 'Groups', 'Request', and 'About'. Below the header, a breadcrumb trail reads: 'Home / Organizations / Niagara Region / Historic Sites / Historical Sites csv'. The main title of the page is 'Historical Sites csv', with two buttons: 'Go to resource' and 'Data API'. A blue arrow points to the URL: 'https://www.niagaraopendata.ca//dataset/bdac66d1-9783-46f9-8b1f-29c09ed9ef5b/resource/af3598cb-3eb9-46bf-be5c-0b68ce5d48a4/...'. Below the title, there is a section 'From the dataset abstract' with a description: 'This dataset depicts sites or plaques commemorating significant figures, events, locations, or milestones in Niagara's history. Information was gathered though various sources and...'. The source is listed as 'Source: Historic Sites'. At the bottom left, there is a 'Data Explorer' button, and at the bottom right, there is an 'Embed' button.

Log in Register Contact

NiagaraOpenData Datasets Organizations Groups Request About

Home / Organizations / Niagara Region / Historic Sites / Historical Sites csv

Historical Sites csv [Go to resource](#) [Data API](#)

URL: <https://www.niagaraopendata.ca//dataset/bdac66d1-9783-46f9-8b1f-29c09ed9ef5b/resource/af3598cb-3eb9-46bf-be5c-0b68ce5d48a4/...>

From the dataset abstract

This dataset depicts sites or plaques commemorating significant figures, events, locations, or milestones in Niagara's history. Information was gathered though various sources and...

Source: [Historic Sites](#)

Data Explorer

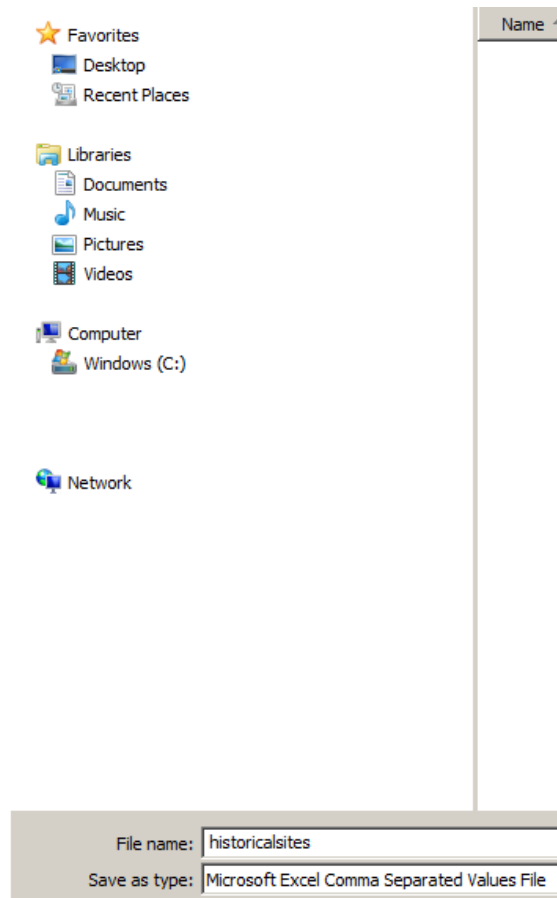
[Embed](#)

Click on the URL indicated by the arrow to start the download process of the dataset and click “Save As” to save your dataset “csv” file”

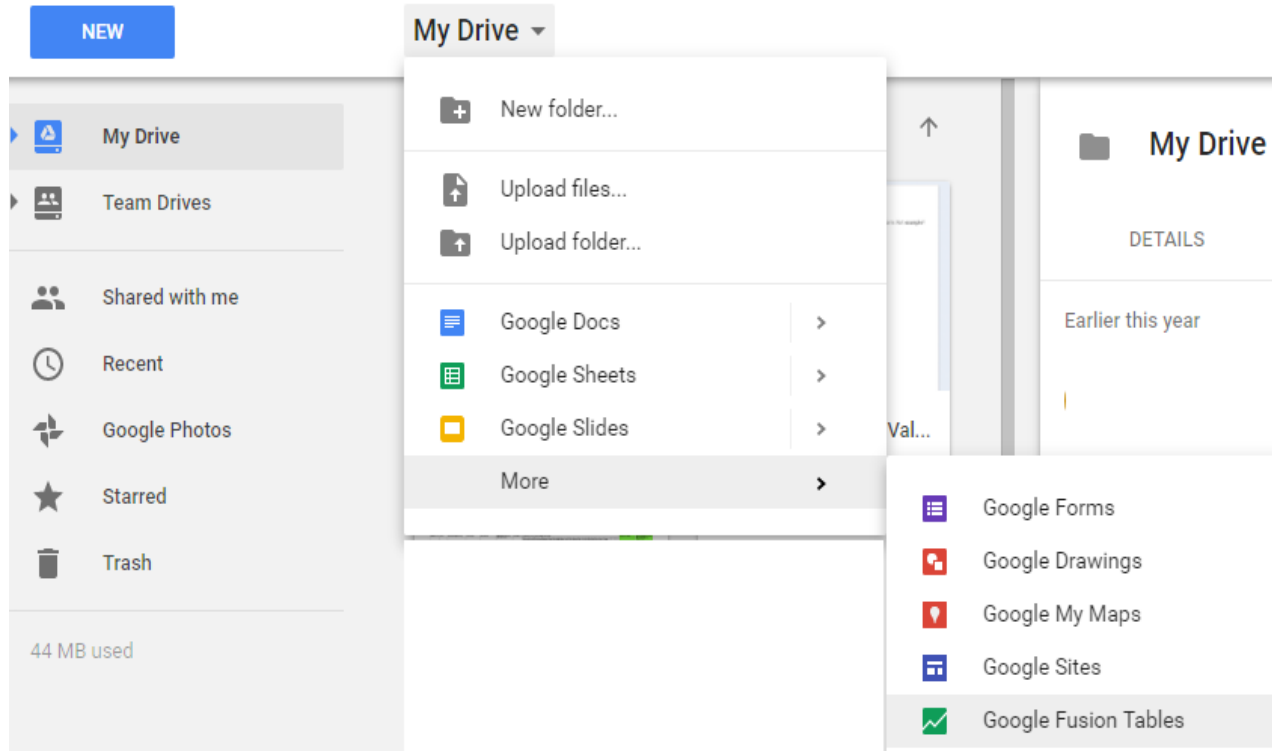
The screenshot shows the Niagara OpenData website interface. At the top right, there are links for "Log in", "Register", and "Contact". Below this is the "NiagaraOpenData" logo and navigation tabs for "Datasets", "Organizations", "Groups", "Request", and "About". The main content area displays the path "Home / Organizations / Niagara Re" and the title "Historical Sites csv". A URL is provided: "https://www.niagaraopendata.ca/d...". Below the URL is the section "From the dataset abstract" with a brief description: "This dataset depicts sites or plaques c... was gathered though various sources and...".

An "Internet Explorer" dialog box is overlaid on the page, titled "What do you want to do with historicalsites.csv?". It shows the source as "From: www.niagaraopendata.ca" and offers three options: "Open" (with a note "The file won't be saved automatically."), "Save", and "Save as". A blue arrow points to the "Save as" option. There are also buttons for "Go to resource" and "Data API" on the right side of the page.

Save the file to a location you will be able to easily find:



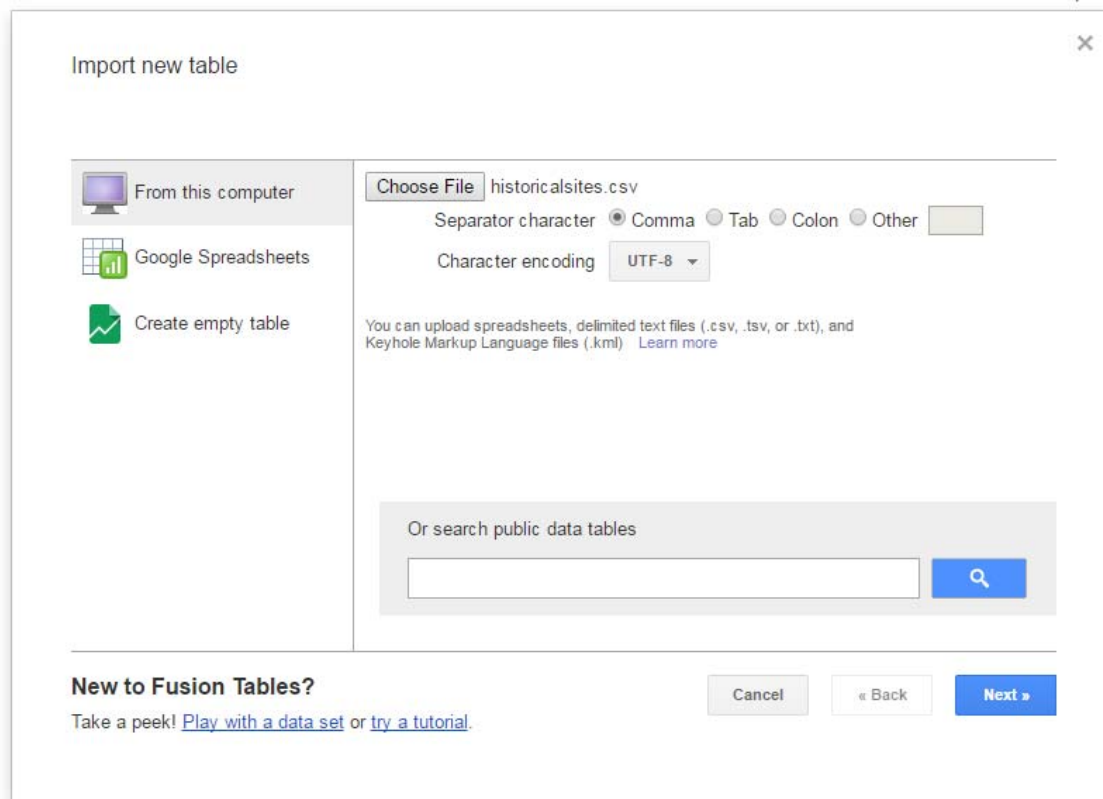
Now start Google Fusion Tables, by logging into your Google account and starting the application from Google Drives:



Once Google Fusion has started, select “Choose File”, and select the dataset file you have saved:



“Historicalsites.csv should be selected as a Separator type of “comma”, then click the “Next” button



Import new table

From this computer

Choose File historicalsites.csv

Separator character Comma Tab Colon Other

Character encoding UTF-8

You can upload spreadsheets, delimited text files (.csv, .tsv, or .txt), and Keyhole Markup Language files (.kml) [Learn more](#)

Or search public data tables

Cancel « Back Next »

New to Fusion Tables?
Take a peek! [Play with a data set](#) or [try a tutorial](#).

Fusion tables will then load a sample of the dataset for preview and you simply click on the Next button again then Finish on the next screen:

Import new table

Column names are in row 1

1	SITE_...	ADDR...	MUNI...	SOUR...	PLAQ...	PLAQ...	LONG...	LATIT...
2	Battle of Chippa... (Memo... Cairn)- Plaques on Fo...	Chippa... Battlef... Park, near 8771 Niagara Pkwy	Niagara Falls	Niagara Parks Comm...	http://... sites/...	1	-79.02...	43.052...
3	Fort Missis... (Natio... Historic Site)	223 Queen Street	Niagara-on-the-Lake	Federal	http://... id...	2	-79.07...	43.261...
4	Missis... Point	223 Queen Street	Niagara-on-the-Lake	Federal	http://... id...	3	-79.07...	43.261...

Rows before the header row will be ignored.

New to Fusion Tables?
Take a peek! [Play with a data set](#) or [try a tutorial](#).

Cancel « Back Next »

Import new table

Table name

Allow export ?

Attribute data to ?

Attribution page link

Description

For example, what would you like to remember about this table in a year?

New to Fusion Tables?
Take a peek! [Play with a data set](#) or [try a tutorial](#).

Cancel « Back Finish

Fusion tables will now load the entire dataset.
To display the map click on “Map of Latitude”.

historicalsites Share

Imported at Mon Apr 17 15:32:12 PDT 2017 from historicalsites.csv.
Edited at 18:32

File Edit Tools Help Rows 1 Cards 1 Map of LATITUDE

Filter No filters applied Saved 234 rows

Configure map Done

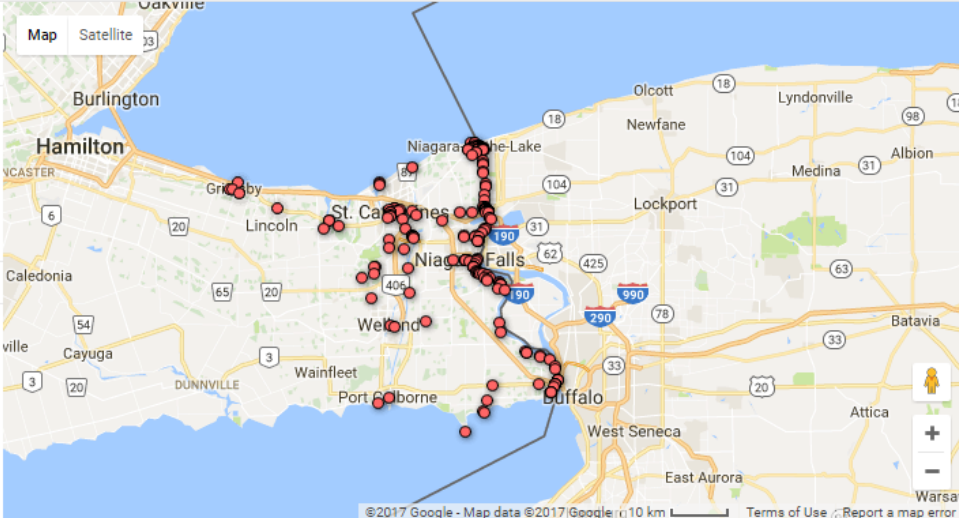
Location LATITUDE

Feature map

Change feature styles...

Change info window...

Heatmap



This dataset has active Weblinks to each of the points on the map:

historicalsites
Imported at Mon Apr 17 15:32:12 PDT 2017 from historicalsites.csv.
Edited at 18:32

File Edit Tools Help Rows 1 Cards 1 Map of LATITUDE

Filter No filters applied

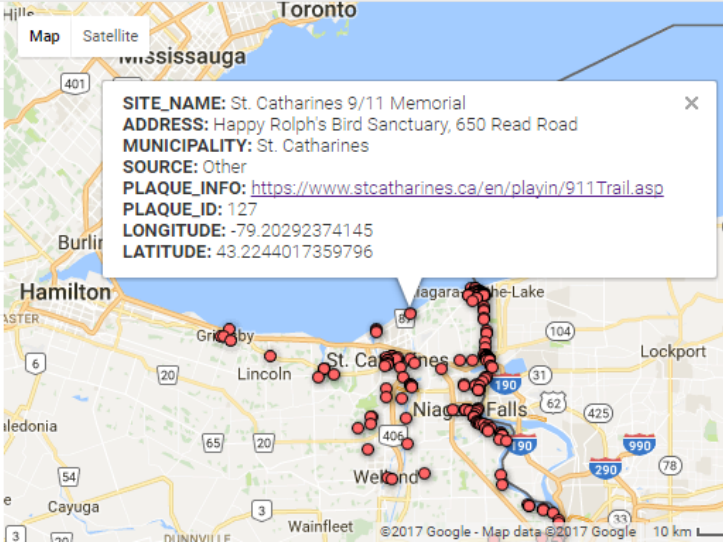
Configure map

Location LATITUDE

Feature map

- Change feature styles...
- Change info window...

Heatmap



SITE_NAME: St. Catharines 9/11 Memorial
ADDRESS: Happy Rolph's Bird Sanctuary, 650 Read Road
MUNICIPALITY: St. Catharines
SOURCE: Other
PLAQUE_INFO: <https://www.stcatharines.ca/en/playin/911Trail.asp>
PLAQUE_ID: 127
LONGITUDE: -79.20292374145
LATITUDE: 43.2244017359796